

ORDINANCE NO. 2694

1
2
3
4
5
6
7
8
9
10
11
12
13
14
15
16
17
18
19
20
21
22
23
24
25
26
27
28
29
30
31
32
33

AN ORDINANCE relating to the Justice Court District of King County; stating the number of justices to be elected in each Justice Court District; providing for the location of a central office, courtroom and records of each court; authorizing justice court commissioners when necessary; providing for departments into which each Justice Court shall be initially organized; providing for the name of each Justice Court District; providing for the allocation of time and salary of each justice who serves part-time as a municipal judge; setting the boundaries of each Justice Court District; repealing Ordinance No. 2102, Sections 1 through 27 and KCC 2.68.010 through 2.68.260.

PREAMBLE:

This ordinance contains provisions requiring that it not take affect until January 13, 1979; the present effective date by which all elected judges of the District Court will have served their elected term of office, under the provisions of RCW 3.34. It is understood that activities of the court may require amendments to the present District Court Plan, Ordinance No. 2102, prior to this ordinance having legal affect. In those cases where amendments are necessary, it is the intent of the Council that such amendments shall be prepared to amend the present District Court Plan and this ordinance, the future District Court Plan, scheduled to be effective January 13, 1979.

NEW SECTION. SECTION 1. Ordinance No. 2102, Sections 1 through 27, and KCC 2.68.010 through 2.68.260 are each hereby repealed.

NEW SECTION. SECTION 2. Name of the Court: The Justice Court of the State of Washington in and for Airport District, County of King, organized as follows:

1. Name of the justice court district: Airport District.
2. Population: 56,800.
3. Number of justices to be elected: One full-time justice.
4. Location of central office, courtroom and records:
Within the vicinity of Burien.
5. Location of other courtroom: None (except as provided by other cities for hearing violations of municipal ordinances).

1 6. Number and location of justice court commissioners to be
2 authorized: One justice court commissioner at the central office,
3 together with such additional court commissioners as the district
4 justice may require.

5 7. The departments into which the Justice Court shall be
6 organized initially, including municipal departments: None,
7 pending future amendment of the plan.

8 8. The allocation of time and salary, if any, of any justice
9 who shall serve part-time in the municipal department: None,
10 pending future amendment of the plan.

11 NEW SECTION. SECTION 3. Name of the Court: The Justice
12 Court of the State of Washington in and for East District, County
13 of King, organized as follows:

14 1. Name of the justice court district: East District.

15 2. Population: 87,400

16 3. Number of justices to be elected: Two full-time
17 justices.

18 4. Location of central office, courtroom and records:
19 Within the vicinity of Bellevue, pending future amendment of the
20 plan.

21 5. Location of other courtroom: None (except as provided
22 by other cities for hearing violations of municipal ordinances).

23 6. Number and location of justice court commissioners to be
24 authorized: One justice court commissioner at the central office,
25 together with such additional court commissioners as the district
26 justice may require.

27 7. The departments into which the Justice Court shall be
28 organized initially, including municipal departments: City of
29 Issaquah, others pending future amendment to the plan.

30
31
32
33

1 8. The allocation of time and salary, if any, of any
2 justice who shall serve part-time in the municipal department:
3 None, pending future amendment of the plan.

4 NEW SECTION. SECTION 4. Name of the Court: The Justice
5 Court of the State of Washington in and for Central County of
6 King, organized as follows:

7 1. Name of the justice court district: Central District.

8 2. Population: 92,000.

9 3. Number of justices to be elected: Two full-time
10 justices.

11 4. Location of central office, courtroom and records:
12 Within the City of Renton.

13 5. Location of other courtrooms: None (except as provided
14 by other cities for hearing violations of municipal ordinances).

15 6. Number and location of justice court commissioners to be
16 authorized: One justice court commissioner at the central office,
17 together with such additional court commissioners as the district
18 justice may require.

19 7. The departments into which the Justice Court shall be
20 organized initially, including municipal departments: None,
21 pending future amendment of the plan.

22 8. The allocation of time and salary, if any, of any justice
23 who shall serve part-time in the municipal department: None,
24 pending future amendment of the plan.

25 NEW SECTION. SECTION 5. Name of the Court: The Justice
26 Court of the State of Washington in and for Northeast District,
27 County of King, organized as follows:

28 1. Name of the justice court district: Northeast District.

29 2. Population: 71,000.

30 3. Number of justices to be elected: Two full-time
31 justices.

32 4. Location of central office, courtroom and records:
33 Within the City of Redmond.

1 5. Location of other courtrooms: None (except as provided
2 by other cities for hearing violations of municipal ordinances).

3 6. Number and location of justice court commissioners to be
4 authorized: One justice court commissioner at the central office,
5 together with such additional court commissioners as the district
6 justice may require.

7 7. The departments into which the Justice Court shall be
8 organized initially, including municipal departments: None,
9 pending future amendment of the plan.

10 8. The allocation of time and salary, if any, of any justice
11 who shall serve part-time in the municipal department: None,
12 pending future amendment of the plan.

13 NEW SECTION. SECTION 6. Name of the Court: The Justice
14 Court of the State of Washington in and for Northwest District,
15 County of King, organized as follows:

16 1. Name of the justice court district: Northwest District.

17 2. Population: 69,000.

18 3. Number of justices to be elected: Two full-time justices.

19 4. Location of central office, courtroom and records: In
20 the vicinity of 175th and 185th Streets on Midvale Road, Linden
21 Avenue or the old brick Firlands Road.

22 5. Location of other courtrooms: None, (except as provided
23 by other cities for hearing violations of municipal ordinances).

24 6. Number and location of justice court commissioners to be
25 authorized: One justice court commissioner at the central office,
26 together with such additional court commissioners as the district
27 justice may require.

28 7. The departments into which the Justice Court shall be
29 organized initially, including municipal departments: None,
30 pending future amendment of the plan.

31 8. The allocation of time and salary, if any, of any justice
32 who shall serve part-time in the municipal department: None,
33 pending future amendment of the plan.

1 NEW SECTION. SECTION 7. Name of the Court: The Justice
2 Court of the State of Washington in and for Roxbury District,
3 County of King, organized as follows:

- 4 1. Name of the justice court district: Roxbury District.
- 5 2. Population: 57,800
- 6 3. Number of justices to be elected: One full-time justice.
- 7 4. Location of central office, courtroom and records: In
8 the vicinity of Burien.
- 9 5. Location of other courtrooms: None (except as provided
10 by other cities for hearing violations of municipal ordinances).
- 11 6. Number and location of justice court commissioners to be
12 authorized: One justice court commissioner at the central office,
13 together with such additional court commissioners as the district
14 justice may require.
- 15 7. The departments into which the Justice Court shall be
16 organized initially, including municipal departments: None,
17 pending future amendment of the plan.
- 18 8. The allocation of time and salary, if any, of any justice
19 who shall serve part-time in the municipal department: None,
20 pending future amendment of the plan.

21 NEW SECTION. SECTION 8. Name of the Court: The Justice
22 Court of the State of Washington in and for Seattle District,
23 County of King, organized as follows:

- 24 1. Name of the justice court district: Seattle District.
- 25 2. Population: 531,000
- 26 3. Number of justices to be elected: Five full-time
27 justices.
- 28 4. Location of central office, courtroom and records: King
29 County Courthouse, Seattle, Washington.
- 30 5. Location of other courtrooms: Court to be held on a
31 predetermined weekly schedule in the jurisdiction of Mercer Island
32 in facilities provided by ^{King County} ~~the jurisdiction~~.

1 6. Number and location of justice court commissioners to be
2 authorized: One justice court commissioner, together with such
3 additional court commissioners as each district justice may
4 require.

5 7. The departments into which the justice court shall be
6 organized initially, including municipal departments: Such
7 departments as the justices of the Seattle District deem
8 necessary and proper.

9 8. The allocation of time and salary, if any, of any justice
10 who shall serve part-time in the municipal department: None,
11 pending future amendment of the plan.

12 NEW SECTION. SECTION 9. Name of the Court: The Justice
13 Court of the State of Washington in and for Southeast District,
14 County of King, organized as follows:

15 1. Name of the justice court district: Southeast District.

16 2. Population: 94,000

17 3. Number of justices to be elected: Two full-time
18 justices.

19 4. Location of central office, courtroom and records:
20 Within the City of Auburn.

21 5. Location of other courtrooms: Within the Cities of Kent
22 and Enumclaw and no other (except as provided by other cities for
23 hearing violations of municipal ordinances).

24 6. Number and location of justice court commissioners to be
25 authorized: One justice court commissioner at the central office,
26 and one each at Kent and Enumclaw, together with such additional
27 court commissioners as the district justice may require.

28 7. The departments into which the Justice Court shall be
29 organized initially, including municipal departments: None,
30 pending future amendment of the plan.

31 8. The allocation of time and salary, if any, of any justice
32 who shall serve part-time in the municipal department: None,
33 pending future amendment of the plan.

1 NEW SECTION. SECTION 10. Name of the Court: The Justice
2 Court of the State of Washington in and for Southwest District,
3 County of King, organized as follows:

- 4 1. Name of the justice court district: Southwest District.
- 5 2. Population: 58,000
- 6 3. Number of justices to be elected: One full-time justice.
- 7 4. Location of central office, courtroom and records: In
8 the vicinity of Federal Way.
- 9 5. Location of other courtrooms: . None (except as provided
10 by other cities for hearing violations of municipal ordinances).
- 11 6. Number and location of justice court commissioners to be
12 authorized: One justice court commissioner at the central office,
13 together with such additional court commissioners as the district
14 justice may require.
- 15 7. The departments into which the justice court shall be
16 organized initially, including municipal departments: None,
17 pending future amendment of the plan.
- 18 8. The allocation of time and salary, if any, of any justice
19 who shall serve part-time in the municipal department: None,
20 pending future amendment of the plan.

21 NEW SECTION. SECTION 11. Name of the Court: The Justice
22 Court of the State of Washington in and for Vashon Island
23 District, County of King, organized as follows:

- 24 1. Name of the justice court district: Vashon Island
25 District.
- 26 2. Population: 6,600
- 27 3. Number of justices to be elected: One part-time justice.
- 28 4. Location of central office, courtroom and records: In
29 the vicinity of the Vashon business center.
- 30 5. Location of other courtrooms: None (except as provided
31 by other cities for hearing violations of municipal ordinances).
- 32 6. Number and location of justice court commissioners to be
33 authorized: One justice court commissioner at the central office,

1 together with such additional court commissioners as the district
2 justice may require.

3 7. The departments into which the justice court shall be
4 organized initially, including municipal departments: None,
5 pending future amendment of the plan.

6 8. The allocation of time and salary, if any, of any justice
7 who shall serve part-time in the municipal department: None,
8 pending future amendment of the plan.

9 NEW SECTION. SECTION 12. Name of the Court: The Justice
10 Court of the State of Washington in and for Issaquah District,
11 County of King, organized as follows:

12 1. Name of the justice court district: Issaquah District.

13 2. Population: 25,000

14 3. Number of justices to be elected: One part-time justice.

15 4. Location of central office, courtroom and records:

16 Within the city of Issaquah.

17 5. Location of other courtrooms: None (except as provided
18 by other cities for hearing violations of municipal ordinances).

19 6. Number and location of justice court commissioners to be
20 authorized: One justice court commissioner at the central office
21 together with such additional court commissioners as the district
22 justice may require.

23 7. The departments into which the justice court shall be
24 organized initially, including municipal departments: None,
25 pending future amendment of the plan.

26 8. The allocation of time and salary, if any, of any justice
27 who shall serve part-time in the municipal department: None,
28 pending future amendment of the plan.

29

30

31

32

33

1 NEW SECTION. SECTION 13. The legal boundaries of the
2 Airport District Court shall be:

3 All of the area within the following described line:

4 Beginning at the intersection of the Westerly extention of
5 the North line of Sec. 24, Twp. 23 N., R. 3, E.W.M., with the
6 centerline of Puget Sound; thence Easterly along said North line
7 extended to the centerline of 22nd Ave. S.W.; thence Southerly
8 along the centerline of 22nd Ave. S.W. to the centerline of
9 Southwest 149th St.; thence Easterly along the centerline of
10 Southwest 149th St. to the East line of said Sec. 24; thence
11 North along said East line to the centerline of Southwest 148th
12 St.; thence Easterly along the centerline of Southwest 148th St.
13 to the centerline of 12th Ave. Southwest; thence Northerly along
14 the centerline of 12th Ave. Southwest to the centerline of
15 Southwest 144th St.; thence Easterly along the centerline of
16 Southwest 144th St. to the centerline of Ambaum Blvd.; thence
17 Northerly along the centerline of Ambaum Blvd. to the centerline
18 of Southwest 143rd St.; thence Easterly along the centerline of
19 Southwest 143rd St. to the centerline of 6th Ave. Southwest;
20 thence Southerly along the centerline of 6th Ave. Southwest to
21 the North line of Sec. 19, Twp. 23 N., R. 4, E.W.M.; thence
22 Easterly along said North line and along the North line of
23 Sec. 20, said Twp. and Range, to the Northeast corner of said
24 Sec. 20; thence Southerly along the East line of said Sec. 20
25 to the centerline of South 146th St.; thence Easterly along the
26 centerline of South 146th St. to the North-South centerline of
27 Sec. 21, said Twp. and Range; thence Northerly along said
28 centerline to the North line of said Sec. 21; thence Easterly
29 along the North line of Secs. 21, 22, and 23, said Twp. and Range
30 to the intersection with the west boundary of I-5; thence
31 southerly along said west boundary of I-5 to its intersection
32 with the present boundary of the city of Tukwila; thence westerly
33 and southerly along said boundary of the city of Tukwila to its
intersection with the south boundary of S. 160th St.; thence
westerly along said south boundary of S. 160th St. to its
intersection with the east boundary of Military Road S.; thence
southeasterly along said east boundary of Military Road S. to its
intersection with the west boundary of Interstate Highway 5;
thence southerly along said west boundary of I-5 to its
intersection along said south boundary of Kent-Des Moines Road;
thence westerly along said south boundary of Kent-Des Moines Road
to its intersection with 27th Ave. S. and the present boundary of
the city of Des Moines; thence southerly and westerly along the
south boundary of the city of Des Moines and its westerly extension
to the centerline of Puget Sound; thence northerly along the
centerline of Puget Sound to an intersection with the westerly
extension of the north line of Sec. 24, Twp. 23 N., R. 3, E.W.M.,
which is the point of beginning.

1 NEW SECTION. SECTION 14. The legal boundaries of the East
2 District Court shall be:

3 All of the area within the following described line:

4 Beginning at the intersection of the centerline of Yarrow
5 Bay and the centerline of Lake Washington; thence southerly along
6 said centerline of Lake Washington to its intersection with the
7 centerline of the east channel of Lake Washington; thence
8 northeasterly along said east channel to its intersection with
9 the south boundary of the current corporate city limits of
10 Bellevue; thence easterly along said current city limits to its
11 intersection with the east boundary of the current city limits of
12 the city of Bellevue; thence north along said city limits to its
13 intersection with the south boundary of Lakehurst Addition
14 (unrecorded); thence easterly along said boundary to its inter-
15 section with the south line of Newport Hills #2; thence easterly
16 along said south line to its intersection with west boundary of
17 116 Ave. S.E.; thence southerly along said boundary to its
18 intersection with the centerline of S.E. 69 pl.; thence easterly
19 along said centerline to its intersection with the centerline of
20 124 Ave. S.E.; thence northerly along said centerline to its
21 intersection with the south boundary of S21-%24-R5; thence
22 easterly along said south boundary to its intersection with the
23 south boundary of Sections 21, 22, and 23, T24-R5; thence
24 easterly along said boundary to its intersection with the
25 centerline of 156 Ave. S.E.; thence southerly along said center-
26 line to its intersection with the centerline of S.E. 72 St.;
27 thence easterly along said centerline to its intersection with the
28 centerline of 164 Ave. S.E.; thence southerly along said center-
29 line to its intersection with the centerline of S.E. 96 St.;
30 thence easterly along said centerline to its intersection with the
31 east boundary of S6-T23-R6; thence southerly along the east
32 boundary of said section to its intersection with the centerline
33 of the Renton-Issaquah Road; thence northerly along said center-
line to its intersection with the present corporate limits of
Issaquah; thence westerly and northerly along said corporate
limits to its intersection with the centerline of the Newport
Issaquah Road; thence northwesterly along said centerline to its
intersection with the present corporate limits of the city limits
of the City of Issaquah; thence westerly and northerly along its
corporate limits and its extension to the centerline of Lake
Sammamish; thence northerly along said centerline to its
intersection with the easterly extension of the present south
Redmond corporate city limits; thence westerly along said
southern Redmond city limits to its intersection with the
centerline of 172 Ave. N.E.; thence northerly along the centerline
to its intersection with the north boundary of the current
Bellevue corporate city limits; thence westerly and southerly
along said corporate city limits to its intersection with current
eastern Redmond corporate city limits; thence southerly and
westerly along said corporate city limits to its intersection with
centerline of 148 Ave. N.E.; thence northerly along said
centerline to its intersection with the south boundary of N.E.
60 St.; thence westerly along said south boundary to its
intersection with the west boundary of 132 Ave. N.E.; thence
southerly along said west boundary to its intersection with the
north boundary of N.E. 40 St.; thence westerly along said north
boundary to its intersection with the current eastern boundary of
the Kirkland corporate city limits; thence southerly along said
eastern corporate city limits to its intersection with the current
southern boundary of Kirkland corporate city limits; thence
westerly along said southern corporate city limits to its
intersection with the centerline of Lake Washington Blvd.; thence

- 1
- 2
- 3
- 4
- 5
- 6
- 7
- 8
- 9
- 10
- 11
- 12
- 13
- 14
- 15
- 16
- 17
- 18
- 19
- 20
- 21
- 22
- 23
- 24
- 25
- 26
- 27
- 28
- 29
- 30
- 31
- 32
- 33

westerly along said centerline to its intersection with southerly extension of the current western boundary of the Kirkland corporate city limits; thence northerly along said western corporate city limits to its intersection with the centerline of Yarrow Bay; thence northerly along said centerline to its intersection with centerline of Lake Washington and the point of beginning.

1 NEW SECTION. SECTION 15. The legal boundaries of the
2 Central District Court shall be:

3 All of the area within the following described line:

4 Beginning at the intersection of the center line of the
5 East Channel of Lake Washington with the southerly boundary of
6 the present city of Bellevue; thence easterly along said city
7 limits boundary to its intersection with the westerly right-of-
8 way margin of the Northern Pacific Railway which is also the
9 city limits of Bellevue; thence northerly along said west
10 right-of-way margin of the Northern Pacific Railway to its
11 intersection with the south line of the Lake Hurst Addition
12 (unrecorded); thence east along said south line of Lake Hurst
13 Addition to its intersection with the south line of lots 5 and
14 6 of Newport Hills Addition; thence easterly along the south
15 line of lots 5 and 6 of said Newport Hills #2 Addition to its
16 intersection with the west boundary of 116 Ave. S.E.; thence
17 south along the west boundary of 116 Ave. S.E. to its inter-
18 section with the south boundary of S.E. 69 Place; thence east
19 along the south boundary of S.E. 69 Pl. to its intersection
20 with the center line of 124 Ave. S.E.; thence north along the
21 said center line of 124 Ave. S.E. to its intersection of the
22 north line of S28-Twp 24-R5E.W.M.; thence easterly along the north
23 lines of sections 28, 27 and 26 of Twp 24-R5 E.W.M. to its
24 intersection of the center line of 156 Ave. S.E.; thence south
25 along the center line of 156 Ave. S.E. to its intersection with
26 the center line of S.E. 72 St.; thence east along the center
27 line of S.E. 72 St. to its intersection with the east line of
28 S26-Twp24-R5E.W.M.; thence south along the east line of sec-
29 tions 26 and 35, Twp24-R5E.W.M. to its intersection with the
30 south line of section 26-Twp24-R5; thence east along the south
31 line of section 36-Twp24-R5E.W.M. to its intersection with the
32 north line of section 6-Twp23-R6E.W.M.; thence east along the
33 north line of section 6-Twp23-R6E.W.M. to its intersection with
the east line of section 6-Twp23-R6E.W.M.; thence south along
the east line of said S6 to its intersection with the center
line of the Renton-Issaquah Road; thence southwesterly along the
center line of Renton-Issaquah Road to its intersection with
the center line of S.E. May Valley Road; thence southeasterly
along the center line of S.E. May Valley Road to its inter-
section with the center line of Issaquah Creek; thence south-
easterly along the center line of said Issaquah Creek and its
tributary Holden Creek to its intersection with the south
boundary of State Highway #18; thence southwesterly along the
south boundary of S.H. 18 to its intersection with the center
line of 180 Ave. S.E.; thence north along the center line of
180 Ave. S.E. to its intersection with the center line of S.E. 208
St.; thence west along the center line of S.E. 208 St. and its
extension; thereof with the center line of 164 Ave. S.E.;
thence north along the center line of 164 Ave. S.E. and its
extension thereof to its intersection with the center line of
S.E. 192 St.; thence west along the center line of S.E. 192
to its intersection with the center line of 148 Ave. S.E.;
thence south along the center line of 148 Ave. S.E. to its
intersection with the center line of S.E. 208 St.; thence
west along the center line of S.E. 208 St. to its intersection
with the center line of 92 Ave. S.; thence north along the
center line of 92 Ave. S. to its intersection with the center
line of S. 192 St.; thence west along the center line of S.
192 St. to its intersection with the west boundary of State
Highway #167; thence north along the west boundary of S.H. 167

1 to its intersection with the center line of S. 180 St.; thence
2 west along the center line of S. 180 St. to its intersection
3 with the east boundary of West Valley Highway; thence south
4 along the east boundary of West Valley Highway to the exten-
5 sion of the south boundary line of the city of Tukwila; thence
6 west along the said boundary of the city of Tukwila to its
7 intersection with the west boundary of I-5; thence north
8 along the west boundary of I-5 to its intersection with the
9 east boundary of Military Road; thence northwesterly along
10 the east boundary of Military Road to its intersection with
11 the south boundary of S. 160 St.; thence east along the south
12 boundary of S. 160 St. to its intersection with the boundary
13 line of the city of Tukwila; thence north and east along the
14 boundary line of said city of Tukwila to its intersection with
15 the west boundary of I-5; thence north along the west boundary
16 of I-5 to its intersection with the boundary line of the city
17 of Tukwila; thence westerly, northerly and easterly along the
18 boundary line of the city of Tukwila to its intersection with
19 the west boundary of I-5; thence northerly along the west
20 boundary of I-5 to the southerly city limits line of the city
21 of Seattle; thence in a general easterly direction along said
22 southerly city limits line of the city of Seattle to the shore
23 of Lake Washington; thence along a straight line towards the
24 south meander corner of Sec. 36-Twp24N-R4E.W.M. to an inter-
25 section with the center line of the West Channel of Lake Wash-
26 ington; thence southerly, easterly and northerly along the
27 center line of Lake Washington to its intersection of the
28 East Channel of Lake Washington; thence northerly along the
29 center line of the East Channel of Lake Washington, to its
30 intersection with the westerly extension of the southerly
31 boundary of the present city limits of Bellevue; thence
32 easterly along said westerly extension of the city limits of
33 Bellevue, which is the point of beginning.

1 NEW SECTION. SECTION 16. The legal boundaries of the
2 Northeast District Court shall be:

3 All of the area within the following described line:

4 Beginning at the intersection of the north boundary of
5 King County and the west boundary of 80 Ave. N.E.; thence
6 southerly along said west boundary to its intersection with
7 the south boundary of N.E. 190 St.; thence easterly along said
8 south boundary to its intersection with the west boundary of
9 82 Ave. N.E.; thence southerly along said west boundary to its
10 intersection with the west boundary of 83 Ave. N.E.; thence
11 southerly along said west boundary to its intersection with
12 the north boundary of N.E. Bothell Way; thence westerly along
13 said north boundary to its intersection with the center line
14 of Swamp Creek; thence southerly along said center line to its
15 intersection with the south boundary of N.E. 175 St.; thence
16 easterly along said south boundary to its intersection with
17 the west boundary of 84 Ave. N.E.; thence southerly along
18 said west boundary to its intersection with the center line
19 of the Sammamish River; thence westerly along said center line
20 to its intersection with the center line of Lake Washington;
21 thence southerly along said center line to its intersection
22 with the center line of Yarrow Bay; thence southerly along
23 said center line to its intersection with the current western
24 corporate city limits of the City of Kirkland; thence southerly
25 along said western corporate limits to its intersection with
26 the current southern corporate city limits of the city of
27 Kirkland; thence easterly along said corporate city limits to
28 its intersection with the north boundary of N.E. 40 St.; thence
29 easterly along said north boundary to its intersection with
30 the west boundary of 132 Ave. N.E.; thence northerly along
31 said west boundary to its intersection with the south boundary
32 of N.E. 60 St.; thence easterly along said south boundary to
33 its intersection with the center line of 148 Ave. N.E.; thence
southerly along said center line to its intersection with the
south boundary of the current Redmond corporate city limits;
thence northeasterly along said corporate city limits to its
intersection with the north boundary of the current Bellevue
corporate city limits; thence northeasterly along said cor-
porate city limits to its intersection with the center line of
172 Ave. N.E.; thence southerly along said center line to its
intersection with the south boundary of the Redmond corporate
city limits; thence easterly along said corporate city limits
to its intersection with the center line of Lake Sammamish;
thence southerly along said center line to its intersection
with the center line of the Inglewood Hill Road and extension;
thence southeasterly along said center line to its intersec-
tion with the center line of N.E. 8 St.; thence easterly along
said center line to its intersection with the center line of
244 Ave. N.E.; thence northerly along said center line to its
intersection with the south boundary of the Redmond-Fall City
Road; thence southeasterly along said south boundary to its
intersection with the center line of 308 Ave. S.E.; thence
northerly along said center line to its intersection with
the center line of S.E. 24 St.; thence easterly along said
center line to its intersection with the center line of 312
Ave. S.E.; thence northerly along said center line to its
intersection with the center line of the West Snoqualmie River
Road; thence northwesterly along said center line to its
intersection with the center line of the Patterson Creek;

1 thence northerly along said center line to its intersection with
 2 the center line of the Snoqualmie River; thence northerly
 3 along said center line to its intersection with the center
 4 line of Griffin Creek; thence easterly along said center line
 5 to its intersection with the west boundary of section 30
 6 Twp 25 R8; thence southerly along said west boundary to its
 7 intersection with the south boundary of S30-T25-R8; thence
 8 easterly along said south boundaries of sections 30, 29, 28,
 9 27, T25-R8 to its intersection with the east boundary of
 10 section 27 T25 R8; thence northerly along said boundary of
 11 sections 27, 22, 15, 10, 3 T25-R8 to its intersection with
 12 south boundary of S35-T26-R8; thence easterly along said
 13 south boundary of sections 35 and 36 T26-R8 and sections 31,
 14 32, 33, 34, 35 and 36 T26-R9 to its intersection with the east
 15 boundary of Range 9; thence south along said east boundary to
 16 its intersection with the center line of the middle fork of
 17 the Snoqualmie River; thence easterly along said center line
 18 to its intersection with the east boundary of King County;
 19 thence northerly along said east boundary to its intersection
 20 with the north boundary of King County; thence westerly along
 21 said north boundary to its intersection with the west boundary
 22 of 80 Ave. N.E., and the point of beginning.

- 1
- 2
- 3
- 4
- 5
- 6
- 7
- 8
- 9
- 10
- 11
- 12
- 13
- 14
- 15
- 16
- 17
- 18
- 19
- 20
- 21
- 22
- 23
- 24
- 25
- 26
- 27
- 28
- 29
- 30
- 31
- 32
- 33

1 NEW SECTION. SECTION 17. The legal boundaries of the
2 Northwest District Court shall be:

3 All of the area within the following described line;

4 Beginning at the intersection of the center line of Puget
5 Sound and the northern boundary of King County; thence easterly
6 along said northern boundary to its intersection with the west
7 boundary of 80 Ave. N.E.; thence southerly along said west
8 boundary to its intersection with the south boundary of N.E.
9 190 St.; thence easterly along said south boundary to its inter-
10 section with the west boundary of 82 Ave. N.E.; thence southerly
11 along said west boundary to its intersection with the west
12 boundary of 83 Ave. N.E.; thence southerly along said west
13 boundary to its intersection with the north boundary of N.E.
14 Bothell Way; thence westerly along said north boundary to its
15 intersection with the center line of Swamp Creek; thence southerly
16 along said center line to its intersection with the south boundary
17 of N.E. 175 St.; thence easterly along said south boundary to its
18 intersection with the west boundary of 84 Ave. N.E.; thence
19 southerly along said west boundary to its intersection with the
20 center line of the Sammamish River; thence westerly along said
21 center line to its intersection with the center line of Lake
22 Washington; thence southerly along said center line to its inter-
23 section with the north line of N.E. 145 St.; and extension;
24 thence westerly along said north line to its intersection with
25 the center line of Puget Sound; thence northerly along said center
26 line to its intersection with the northern boundary of King County
27 and the point of beginning.
28
29
30
31
32
33

1 NEW SECTION. SECTION 18. The legal boundaries of the
2 Roxbury District Court shall be:

3 All of the area within the following described line:

4 Beginning at the intersection of the centerline of Puget
5 Sound with the southerly line of the present boundary of the city
6 of Seattle; thence beginning northeasterly and continuing in a
7 general easterly direction along said city of Seattle boundary to
8 its intersection with the centerline of South Juniper St.; thence
9 easterly along the centerline of S. Juniper St. to its
10 intersection with the west boundary of Interstate Highway 5; thence
11 southeasterly along said west margin of I-5 to its intersection
12 with the present boundary line of the city of Tukwila; thence
13 westerly, southerly, easterly and southerly along said boundary
14 line of the city of Tukwila to its intersection with the west
15 boundary of Interstate 5; thence southerly along the west boundary
16 of said Interstate Highway 5 to its intersection with the north
17 line of Sec. 23, Twp. 23 N., R. 4, E.W.M.; thence westerly along
18 the north line of Secs. 23, 22, and 21, said Twp. and Range to the
19 North-South centerline of said Sec. 21; thence southerly along
20 said North-South centerline to the centerlines of South 146th St.;
21 thence westerly along the centerline of South 146th St. to the
22 west line of said Sec. 21; thence northerly along said west line
23 to the Northwest corner of said Sec. 21; thence westerly along the
24 north line of Secs. 20 and 19; said Twp. and Range, to the
25 centerline of 6th Ave. Southwest; thence northerly along the
26 centerline of 6th Ave. southwest to the centerline of southwest
27 143rd St.; thence westerly along the centerline of southwest
28 143rd St. to the centerline of Ambaum Blvd. southwest; thence
29 southerly along the centerline of Ambaum Blvd. southwest to the
30 north line of Sec. 19, said Twp. and Range; thence westerly along
31 said north line to the centerline of 12th Ave. southwest; thence
32 southerly along the centerline of 12th Ave. southwest to the cen-
33 terline of southwest 148th St.; thence westerly along the center-
line of southwest 148th St. to the centerline of 16th Ave.
southwest; thence southerly along the centerline of 16th Ave.
southwest to the centerline of southwest 149th St.; thence
westerly along the centerline of southwest 149th St. to the
centerline of 22nd Ave. southwest; thence northerly along the
centerline of 22nd Ave. southwest to the north line of Sec. 24,
Twp. 23 N., R. 3, E.W.M.; thence westerly along the north line
of said Sec. 24 and its westerly extension to the centerline of
Puget Sound; thence northerly along the centerline of Puget
Sound to an intersection with the southerly line of the present
boundary of the city of Seattle, which is the point of beginning.

1
2
3
4
5
6
7
8
9
10
11
12
13
14
15
16
17
18
19
20
21
22
23
24
25
26
27
28
29
30
31
32
33

NEW SECTION. SECTION 19. The legal boundaries of the

Seattle District Court shall be:

All of the area within the boundary of the City of Seattle which includes to the centerline of the waters of Puget Sound and the centerline of Lake Washington and including all of Mercer Island in Twps. 24 N., Ranges 4 and 5 E.W.M. and portions of Lake Washington surrounding Mercer Island, EXCEPT any portion of Lake Washington lying east of the centerline of said lake and north of the Westerly extension of Southeast 8th St. in the City of Bellevue.

1
2
3
4
5
6
7
8
9
10
11
12
13
14
15
16
17
18
19
20
21
22
23
24
25
26
27
28
29
30
31
32
33

NEW SECTION. SECTION 20. The legal boundaries of the

Southeast District Court shall be:

All of the area within the following described line:

Beginning at the southeast boundary of Sno-Pass Precinct and its intersection with the Kittitas County line; thence west along said south boundary to its intersection with the west boundary of said precinct; thence north along said boundary to its intersection with the centerline of the extension of Southeast 160 Street, then west along said extension to its intersection with Holden Creek; thence southwesterly along the meander line of Holden Creek to its intersection with the south margin of State Highway 18; thence southwesterly along said south margin to its intersection with the centerline of 180 Southeast; thence north along said center line to its intersection with the centerline of Southeast 208; thence west along said centerline to its intersection with the centerline of 164 Avenue Southeast; thence north along said center line to its intersection with centerline of Southeast 192; thence west along said centerline to its intersection with the centerline of 148 Avenue Southeast; thence south along said centerline to its intersection with the centerline of Southeast 208 Street; thence west along said centerline to its intersection with the centerline of 92 Avenue South; thence north along said centerline to its intersection with the centerline of South 192 Street; thence west along said centerline to its intersection with the west boundary of Highway 167; thence north along said west boundary to its intersection with centerline of South 180 Street; thence west along said centerline to its intersection with east boundary of the West Valley Highway; thence south along said east margin to its intersection with the current south corporate city limits of Tukwila; thence west along said corporate limits to its intersection with the west margin of Interstate 5; thence south along said margin to its intersection with the south margin of S/R #516; thence northwesterly along said margin to west corporate limits of the city of Kent; thence south along said corporate limits to its intersection with the centerline of South 272 and the centerline of 42 South; thence south along said centerline to its intersection with the centerline of South 276 Street (Star Lake Road), ; thence east along said centerline to its intersection with the centerline of South 277; thence east along said centerline to its intersection with the centerline of 59 Avenue South; thence south along said centerline to its intersection with current west corporate city limits of Auburn; thence south along said corporate limits to its intersection with the west corporate city limits of the city of Algona; thence south along said corporate limits to its intersection with the west corporate limits of the city of Pacific; thence south along said corporate limits to the Pierce County line; thence east along said county line to its intersection with the Kittitas County line; thence north along said county line to its intersection with south boundary of Sno-Pass Precinct and the point of beginning.

1
2
3
4
5
6
7
8
9
10
11
12
13
14
15
16
17
18
19
20
21
22
23
24
25
26
27
28
29
30
31
32
33

NEW SECTION. SECTION 21. The legal boundaries of the

Southwest District Court shall be:

All of the area within the following described line:

Beginning at the intersection of the current southern Des Moines corporate city limits and extension and the centerline of Puget Sound; thence southwesterly (excluding Vashon Island) along said centerline to its intersection with north Pierce County boundary and extension; thence southerly and easterly along said north Pierce County boundary to its intersection with the current western boundary of Pacific city corporate limits; thence northerly, easterly and northerly along said corporate city limits to its intersection with the current western boundary of the Algona corporate city limits; thence northerly along said western corporate city limits to its intersection with the north margin block 39 of the Jovita Heights; thence westerly along said north margin to its intersection with the centerline of 56 Avenue South; thence northerly along said centerline to its intersection with the centerline of South 336 Street; thence easterly along said centerline to its intersection with the centerline of 59 Avenue South; thence northerly along said centerline to its intersection with the centerline of South 316 Street and extension; thence westerly along said centerline and extension to its intersection with the centerline of 56 Avenue South; thence northerly along said centerline to its intersection with the centerline of South 308 Street and extension; thence easterly along said centerline and extension to its intersection with the centerline of 59 Avenue South; thence northerly along said centerline to its intersection with the centerline of South 277 Street; thence westerly along said centerline to its intersection with the centerline of South Star Lake Road; thence westerly along said centerline to its intersection with the centerline of 42 Avenue South; thence northerly along said centerline to its intersection with the south boundary of South 270 Street; thence westerly along said south boundary to its intersection with the north/south centerline of the southwest quarter of Section 27-T22-R4; thence northerly along said north/south centerline to its intersection with the centerline of South 268 Street; thence easterly along said centerline to its intersection with the current western Kent corporate city limits; thence northerly westerly and northerly along said western city limits to its intersection with the current southern Des Moines corporate city limits; thence southerly and westerly along said southern city limits and extension to its intersection with the centerline of Puget Sound and the point of beginning.

1
2
3
4
5
6
7
8
9
10
11
12
13
14
15
16
17
18
19
20
21
22
23
24
25
26
27
28
29
30
31
32
33

NEW SECTION. SECTION 22. The legal boundaries of the Vashon

Island District Court shall be:

All of Vashon and Maury Islands in Twps. 21 N., Ranges 2 and 3, E.W.M.; Twps. 22 N., Ranges 2 and 3, E.W.M.; and Twps. 23 N. Ranges 2 and 3, E.W.M., and the waters of Puget Sound to the centerlines of the channels surrounding said islands.

1 NEW SECTION. SECTION 23. The legal boundaries of the
2 Issaquah District Court shall be:

3 All of the area within the following described line:

4 Beginning at the centerline of S.E. 96 St. and its
5 intersection with the east boundary of S6-T23-R6; thence
6 southerly along said boundary to its intersection with the
7 centerline of the Renton-Issaquah Road; thence southerly along
8 said centerline to its intersection with the centerline of the
9 May Valley Road; thence southeasterly along said centerline to
10 its intersection with the centerline of Issaquah Creek; thence
11 southeasterly along said centerline to its intersection with the
12 centerline of Holden Creek; thence easterly and northerly along
13 said centerline to its intersection with the centerline of S.E.
14 160 St.; thence easterly along said centerline and extension to
15 its intersection with the west boundary of Sno-Pass Precinct; thence
16 southerly along said west boundary to its intersection with the
17 south boundary of Sno-Pass Precinct; thence easterly along said
18 south boundary to its intersection with the east boundary of King
19 County; thence northerly along said east boundary to its
20 intersection with the centerline of the middle fork of the
21 Snoqualmie River; thence southwesterly and northwesterly along
22 said centerline to its intersection with the east boundary of
23 Range 9; thence northerly along said east boundary to its
24 intersection with the south boundary of Township 26; thence
25 westerly along said south boundary to its intersection with west
26 boundary of S2-T25-R8; thence southerly along said west boundary
27 of Sections 2, 11, 14, 23, 26, T25-R8 to its intersection with the
28 north boundary of Section 34-T25-R8; thence westerly along said
29 north boundary of Sections 34, 33, 32, 31 to its intersection with
30 the east boundary of Range 7; thence northerly along said east
31 boundary to its intersection with the centerline of Griffin
32 Creek; thence westerly along said centerline to its intersection
33 with the centerline of the Snoqualmie River; thence westerly and
southerly along centerline to its intersection with the centerline
of Patterson Creek; thence southerly along said centerline to its
intersection with the centerline of the West Snoqualmie River
Road; thence southerly along said centerline to its intersection
with the centerline of 312 Ave. S.E.; thence southerly along said
centerline to its intersection with the centerline of S.E. 24 St.;
thence westerly along said centerline to its intersection with
the centerline of 308 Ave. S.E.; thence southerly along said
centerline to its intersection with the south boundary of the
Redmond-Fall City Road; thence northwesterly along said south
boundary to its intersection with the centerline of 244 Ave. N.E.;
thence southerly along said centerline to its intersection with
the centerline of N.E. 8 St.; thence westerly along said
centerline to its intersection with the centerline of the
Inglewood Hill Road; thence northwesterly along said centerline
and its extension to the intersection with the centerline of
Lake Sammamish; thence southerly along said centerline to its
intersection with the northerly extension of the present west
boundary of the City of Issaquah; thence southerly and easterly
along said boundary to its intersection with the centerline of
the Newport Issaquah Road; thence southerly along said centerline
to its intersection with the present west corporate city limits of
Issaquah; thence southerly and easterly along said corporate city
limits to its intersection with centerline of the Renton-Issaquah
Road; thence southwesterly along said centerline to its
intersection with the east boundary of Section 6-T23-R6 E.W.M.;
thence northerly along said section boundary and its extension to
its intersection with the centerline S.E. 96 St. and the point of
beginning.


1 NEW SECTION. SECTION 24. Under the provisions of RCW 3.34,
2 this ordinance shall not take legal effect until all of the
3 elected district court judges have fully served their present
4 elected term of office.

5 NEW SECTION. SECTION 25. Should any section, paragraph,
6 sentence, clause, or phrase of this ordinance or its application
7 to any person or circumstance be declared unconstitutional or
8 otherwise invalid for any reason, such decision shall not affect
9 the validity of the remaining portions of this ordinance or its
10 application to other persons or circumstances.

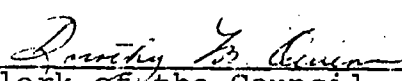
11 INTRODUCED AND READ for the first time this 5th day of
12 April, 1976.

13 PASSED this 26th day of April, 1976.

14
15 KING COUNTY COUNCIL
16 KING COUNTY, WASHINGTON

17 
18 Chairman

19 ATTEST:

20
21 
22 Clerk of the Council

23 DEEMED ENACTED WITHOUT
24 COUNTY EXECUTIVE'S SIGNATURE.

25 APPROVED this _____ day of DATED: May 7, 1976.

26
27 _____
28 King County Executive

PROPOSED REVISIONS TO THE DISTRICT COURT JUDICIAL SYSTEM OF KING COUNTY

(An asterisk in front of an applicable change represents actions taken by the OPJ Committee. All other recommended changes are based on the recommendations of the District Court Redistricting Committee.)

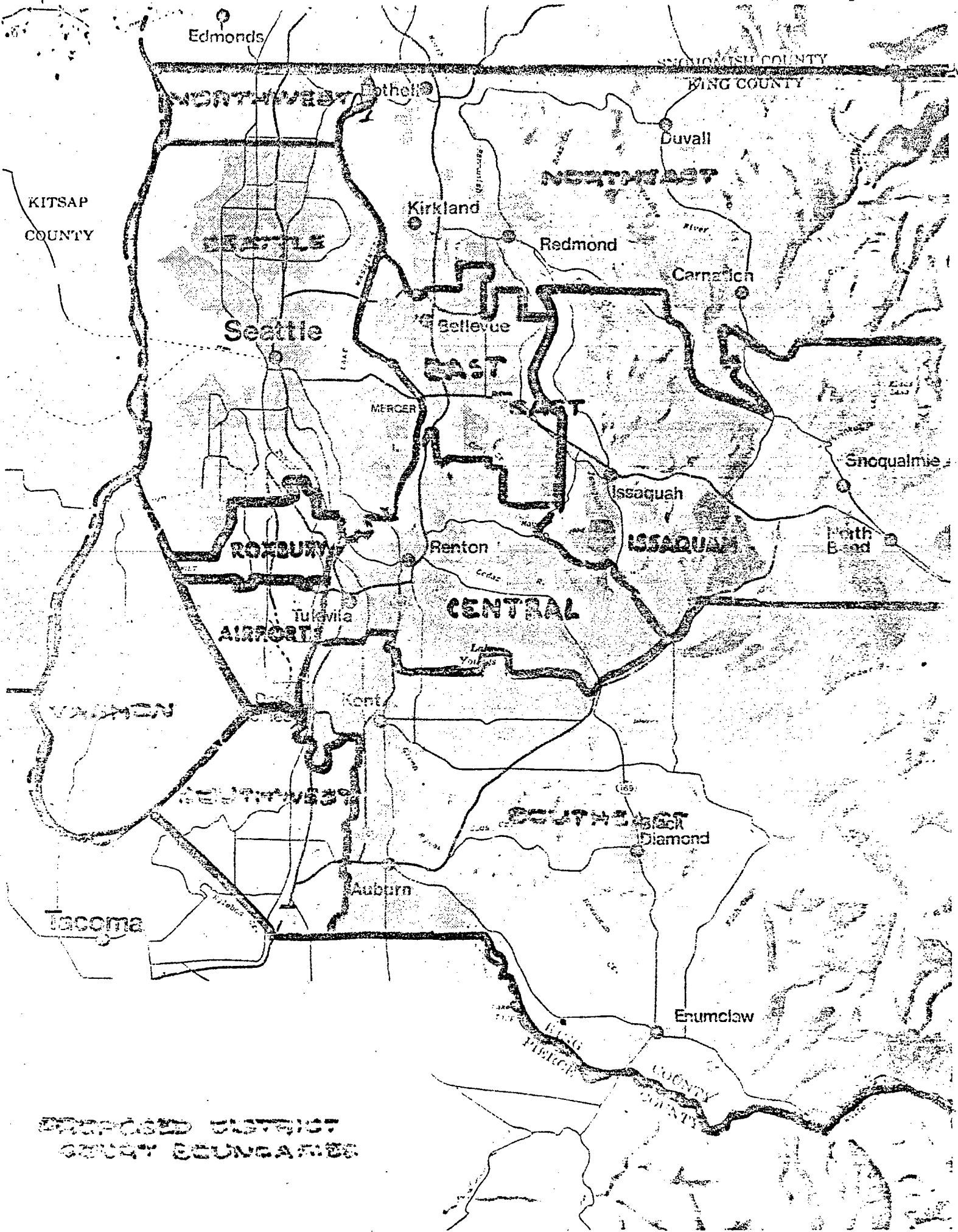
The differences in this proposed ordinance compared to the present ordinance, district court plan are;

1. The boundary of the Shoreline court is extended to include Kenmore.
- *2. Seattle District is extended to include Mercer Island.
3. The Northeast court is extended to include Skykomish and decreased by the expansion of the Shoreline district as set out in number one (1).
4. Renton District is extended to include Maple Valley on the east and to the west side of I-5 on the west.
- *5. Roxbury and Airport Districts remain essentially as they are presently drawn. The original "joint" district named "West" district proposed by the Districting Committee is eliminated.
6. Aukeen District is extended to the west to include Algona and Pacifac and to the north to join Renton and Bellevue Districts.
7. Federal Way remains the same with the exception of the change set out in number six (6).
8. Vashon district remains the same.
- *9. Districts are re-named as displayed on the enclosed map. The Districting Committee's proposed Mid County district is re-named the "Central" district.
10. Mercer Island District Court, a part-time court, is eliminated.
- *11. Issaquah District Court, a part-time court, is expanded to include the jurisdictions of North Bend and Snoqualmie.
12. Skykomish District Court eliminated and absorbed by the proposed Northeast District.
- *13. The proposed number of judges in the East District, by the Districting Committee, is reduced from three to two.
14. The number of judicial positions decreased from the present number by one position. (21 positions now)

ADDITIONAL CHANGES-NECESSITATED BY THE DRAFTING OF THE PROPOSED
ORDINANCE

1. Preamble to the ordinance making council intent that this ordinance will not have legal affect until all current judges serve their present elected term, January 13, 1979; and, making note that any amendments to the present plan, ordinance, should also amend the proposed ordinance for the purposes of drafting consistency.
2. SECTION 24. The new section states that this ordinance shall not take legal affect until all of the present judges fully serve their elected term of office, under RCW 3.34, the present legally effective date would be January 13, 1979.

(The intent and content of these additional changes was informally reviewed by the deputy prosecutor who reviewed the original plan as recommended by the Districting Committee.)



PROPOSED DISTRICT
COUNTY BOUNDARIES